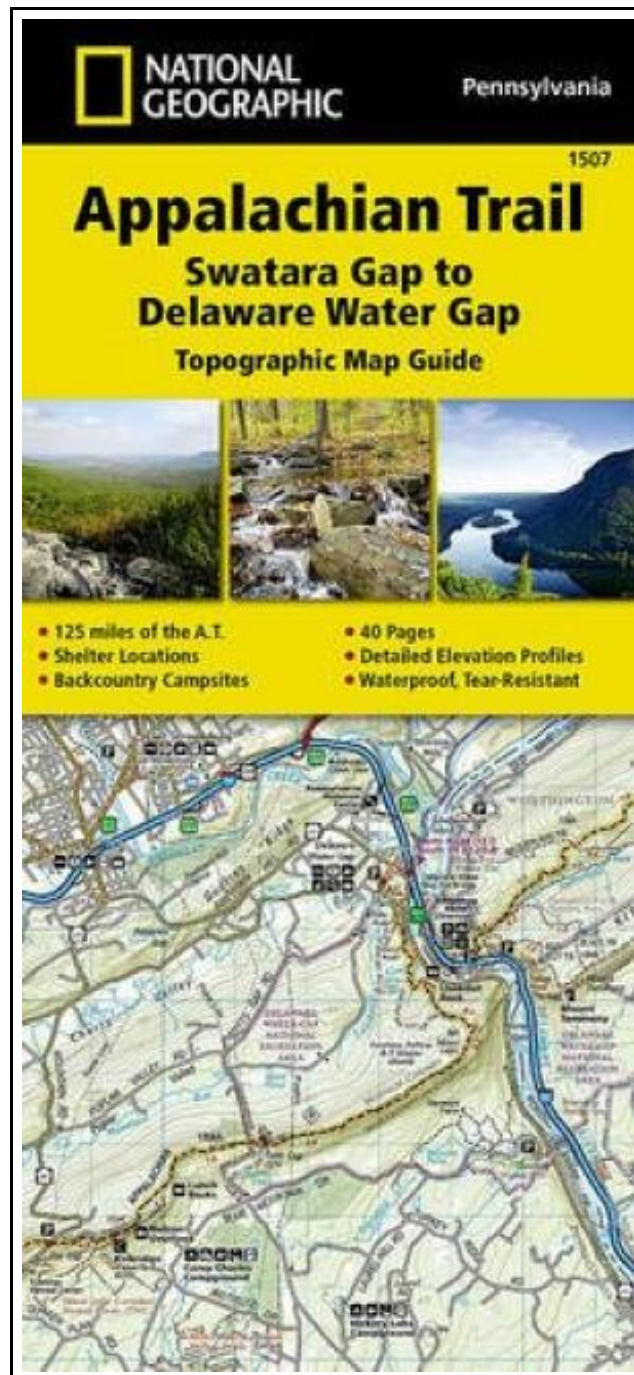


Appalachian Trail, Swatara Gap to Delaware Water Gap, Pennsylvania: Trails Illustrated



Filesize: 9.13 MB

Reviews

[DISCLAIMER](#) [DMCA](#)


This book is amazing. it was writtern very completely and helpful. Your way of life period is going to


APPALACHIAN TRAIL, SWATARA GAP TO DELAWARE WATER GAP, PENNSYLVANIA: TRAILS ILLUSTRATED



To save **Appalachian Trail, Swatara Gap to Delaware Water Gap, Pennsylvania: Trails Illustrated** eBook, please follow the link listed below and save the file or get access to additional information that are related to APPALACHIAN TRAIL, SWATARA GAP TO DELAWARE WATER GAP, PENNSYLVANIA: TRAILS ILLUSTRATED ebook.

National Geographic Maps, United States, 2016. Sheet map, folded. Book Condition: New. 1st ed.. 238 x 108 mm. Language: English . Brand New Book. Waterproof Tear-Resistant Topographic Map GuideThe Swatara Gap to Delaware Water Gap Topographic Map Guide makes a perfect traveling companion when traversing the northeastern Pennsylvania section of the Appalachian Trail (A.T.). The trail in this section of Pennsylvania primarily travels across flat, rocky ridges mixed with strenuous climbs in and out various gaps. Between Swatara Gap and Wind Gap, the A.T. weaves in and out of Pennsylvania State Game Lands as it follows the long ridge of Blue Mountain. From Wind Gap north, the A.T. follows the ridge of Kittatinny Mountain on its way to the Delaware Water Gap.Each A.T. Topographic Map Guide includes detailed topographic maps at a detail of 1 inch = 1 mile. Each page is centered on the A.T. and overlaps with the adjacent pages so there is little chance of getting lost. Along the bottom of each page is a trail profile that shows the distance between shelters, camping areas, and trail access points. The map and trail profile provide a step by step visual guide to hiking the trail, mile by rugged mile. The Topographic Map Guide is built for all levels of hiking enthusiasts, from the day tripper to the multi month thru-hiker . The front pages of the printed Topographic Map Guide include resupply information, town inset maps, camping options, and much more. Every Topographic Map Guide is printed on Backcountry Tough waterproof, tear-resistant paper. A full UTM grid is printed on the map to aid with GPS navigation.All proceeds from the purchase of a National Geographic map help support the Society s vital exploration, conservation, scientific research, and education programs.Other features found on this map include: 501 Shelter,...

 [Read Appalachian Trail, Swatara Gap to Delaware Water Gap, Pennsylvania: Trails Illustrated Online](#)

 [Download PDF Appalachian Trail, Swatara Gap to Delaware Water Gap, Pennsylvania: Trails Illustrated](#)

You May Also Like



[PDF] Hope for Autism: 10 Practical Solutions to Everyday Challenges (Paperback)

Follow the web link below to read "Hope for Autism: 10 Practical Solutions to Everyday Challenges (Paperback)" file.

[Read Document »](#)



[PDF] The Water Goblin, Op. 107 / B. 195: Study Score (Paperback)

Follow the web link below to read "The Water Goblin, Op. 107 / B. 195: Study Score (Paperback)" file.

[Read Document »](#)



[PDF] Fox All Week: Level 3 (Paperback)

Follow the web link below to read "Fox All Week: Level 3 (Paperback)" file.

[Read Document »](#)



[PDF] Violin Concerto, Op.82: Study Score (Paperback)

Follow the web link below to read "Violin Concerto, Op.82: Study Score (Paperback)" file.

[Read Document »](#)



[PDF] EU Law Directions (Paperback)

Follow the web link below to read "EU Law Directions (Paperback)" file.

[Read Document »](#)



[PDF] Public Opinion + Conducting Empirical Analysis

Follow the web link below to read "Public Opinion + Conducting Empirical Analysis" file.

[Read Document »](#)